Medway Strategic Land Availability Assessment
Site Assessment Proforma
November 2015

Volume 1 - Maps

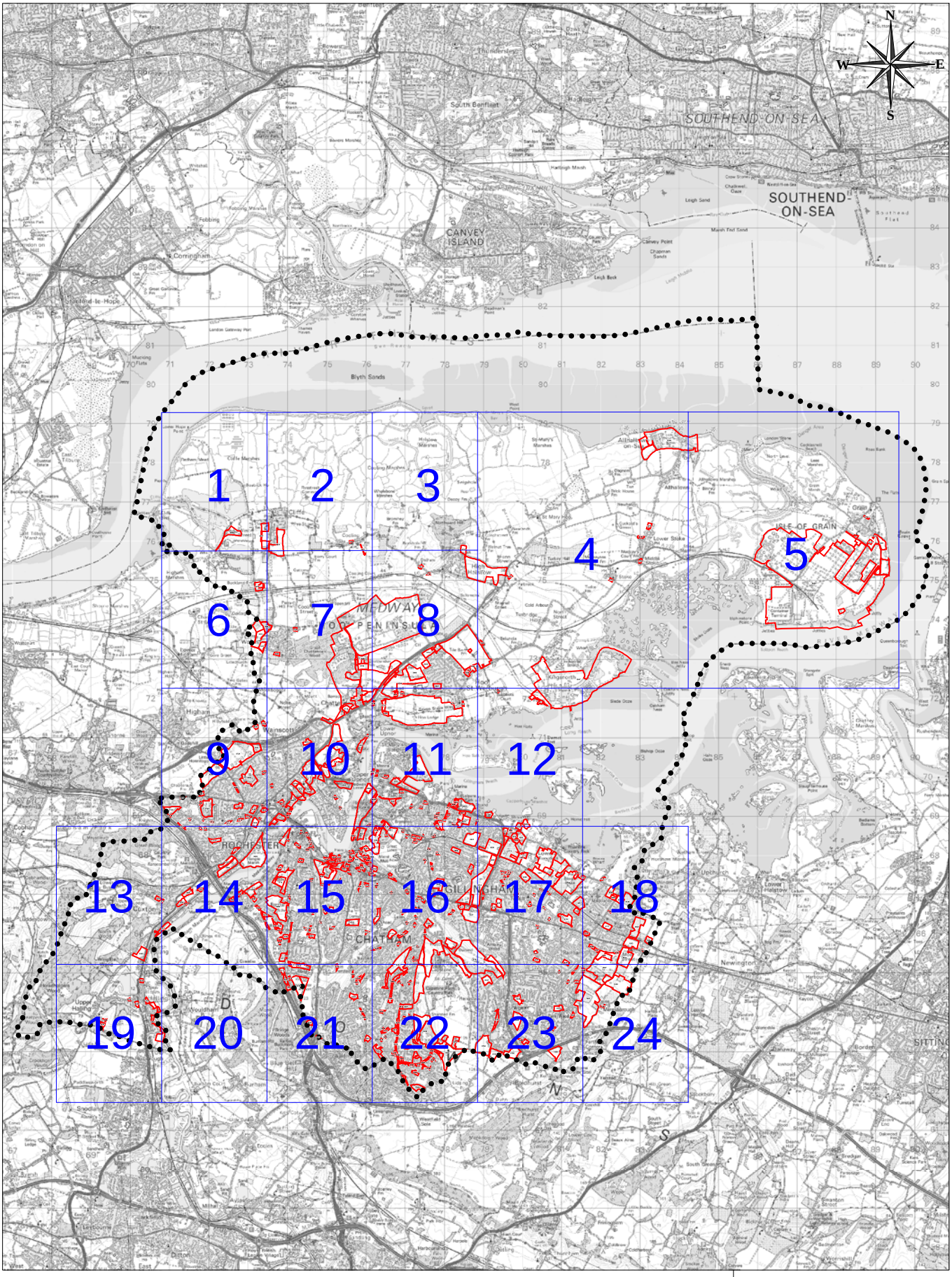

Index map

Medway Council
Serving You

Scale:1:135000 12/11/15

© Crown copyright and database rights 2012 Ordnance Survey licence number 100024225.

© Medway Council, 2012

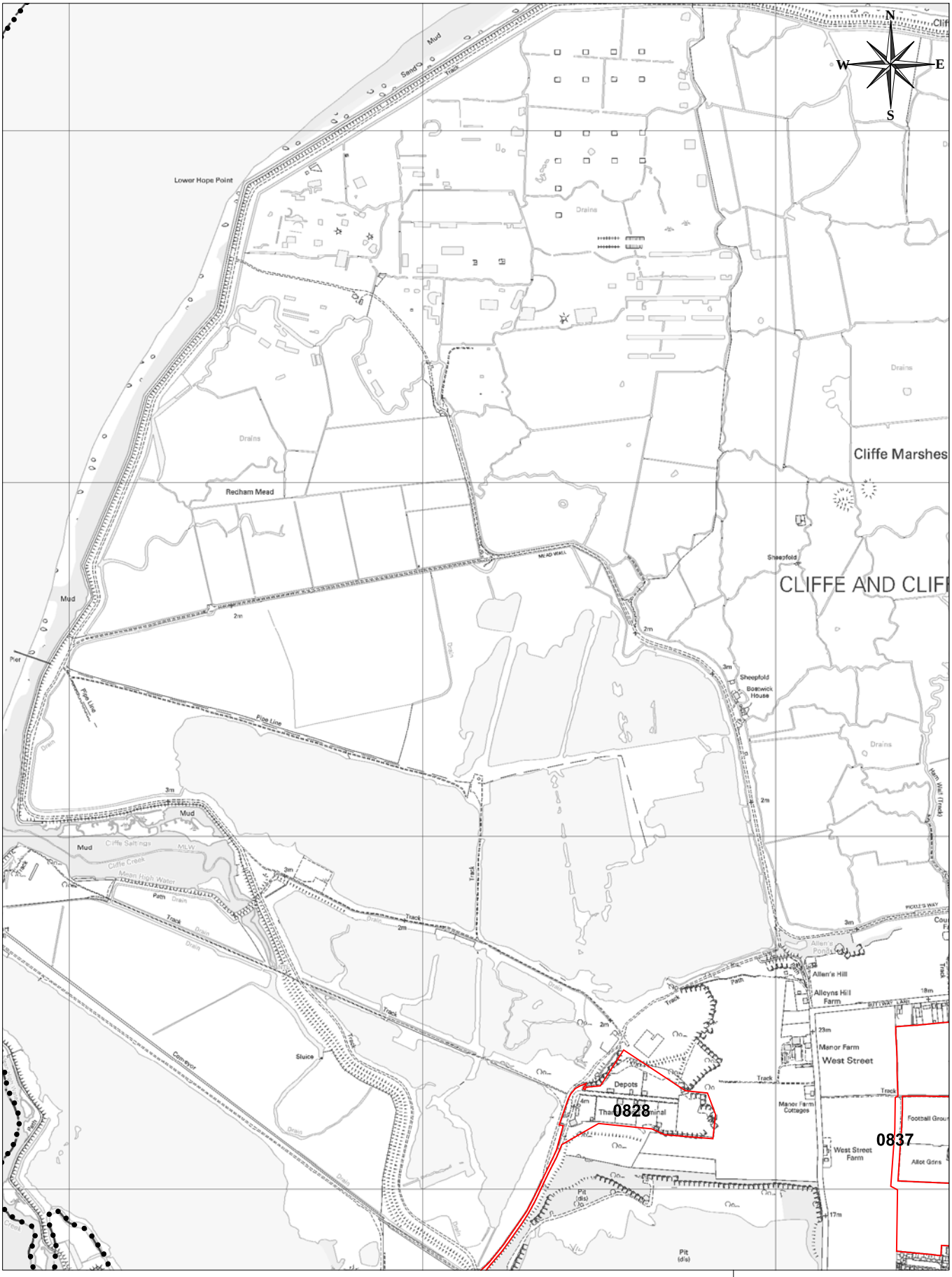

Map 1

Medway Council
Serving You

Scale:1:15000 11/11/15

© Crown copyright and database rights 2012 Ordnance Survey licence number 100024225.

© Medway Council, 2012

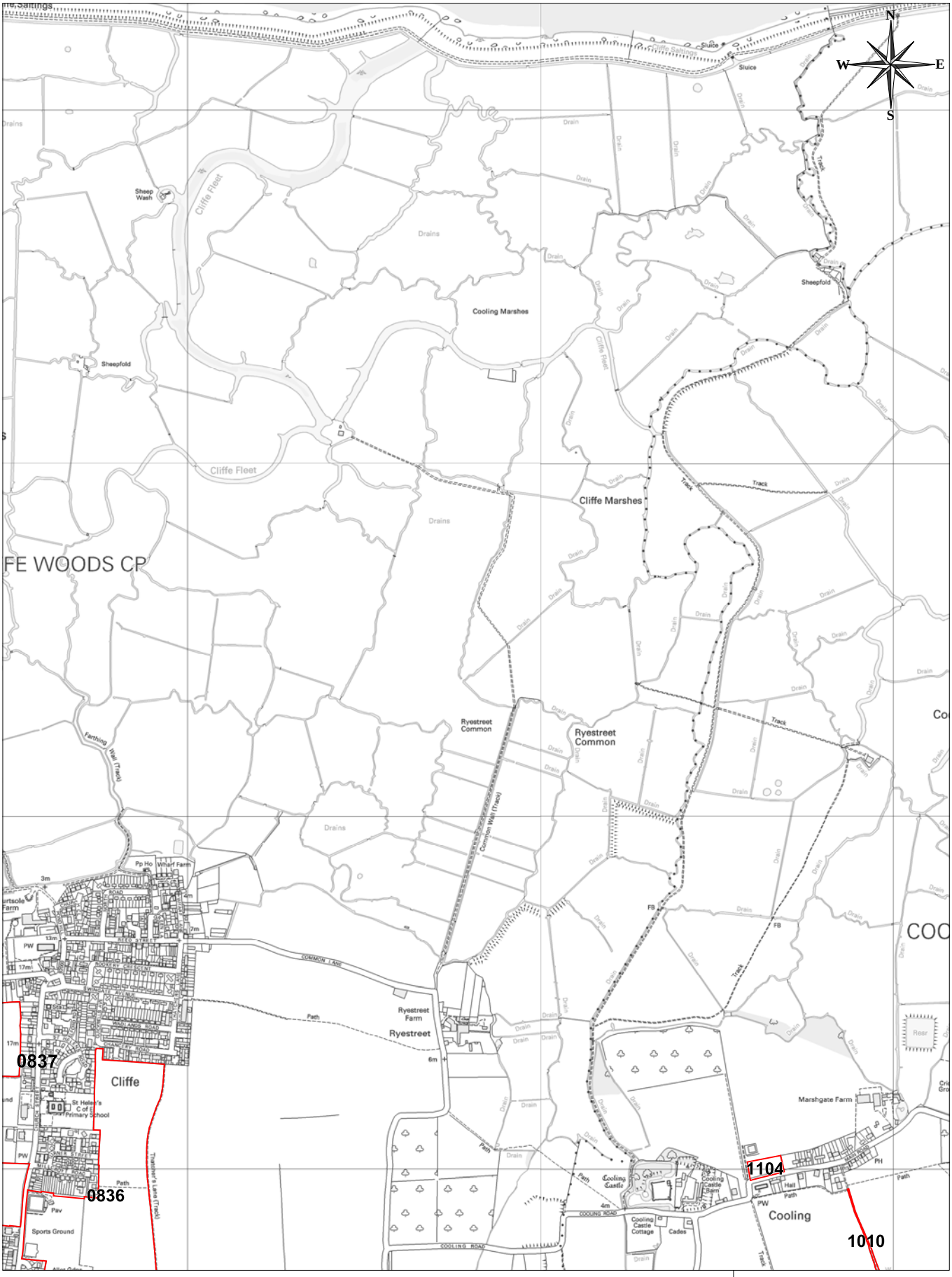

Map 2

Scale:1:15000 12/11/15

© Crown copyright and database rights 2012 Ordnance Survey licence number 100024225.

© Medway Council, 2012

Map 3

Scale:1:15000 12/11/15

© Crown copyright and database rights 2012 Ordnance Survey licence number 100024225.

© Medway Council, 2012

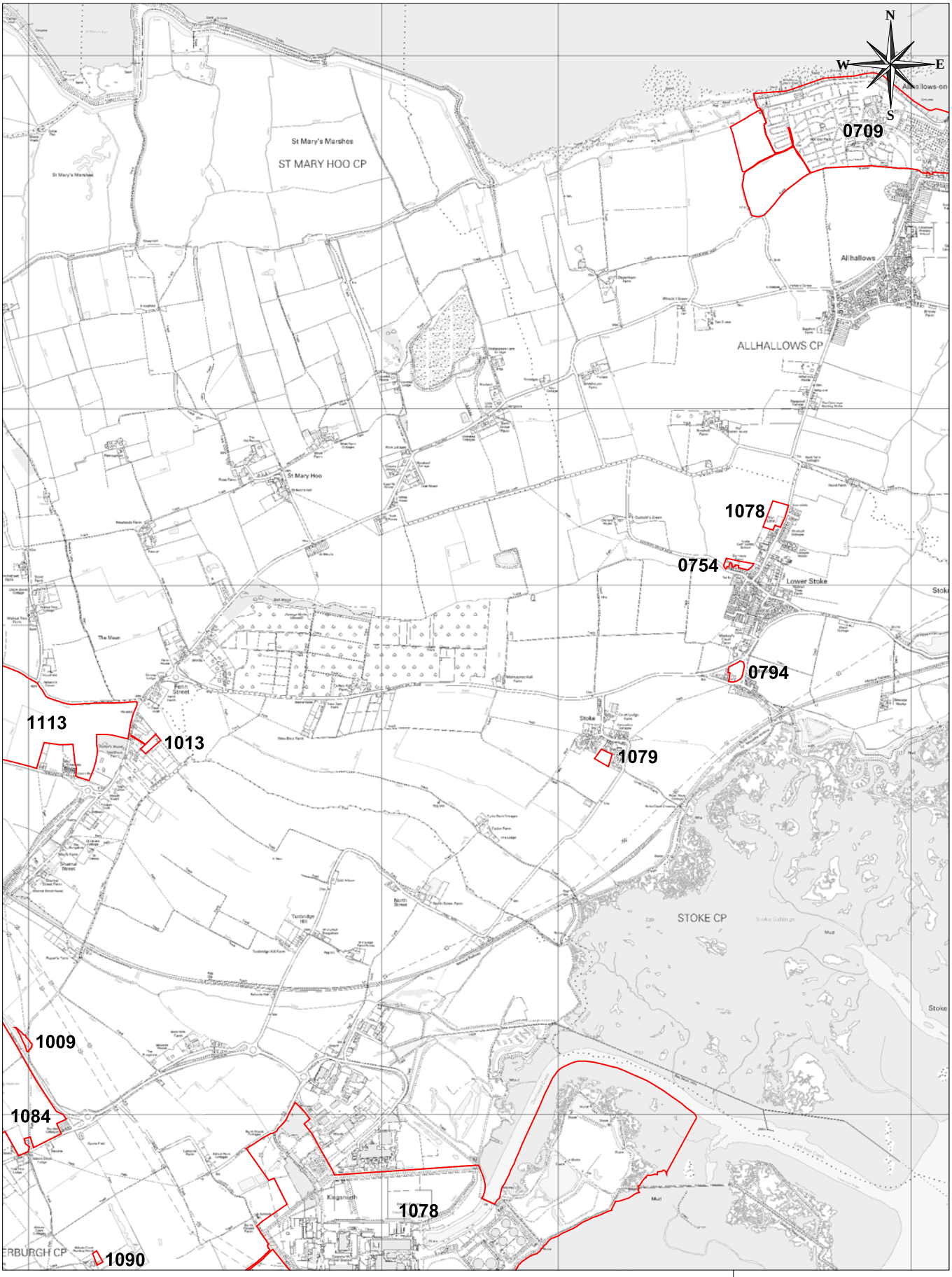

Map 4

Medway Council
Serving You

Scale:1:30000 12/11/15

© Crown copyright and database rights 2012 Ordnance Survey licence number 100024225.

© Medway Council, 2012

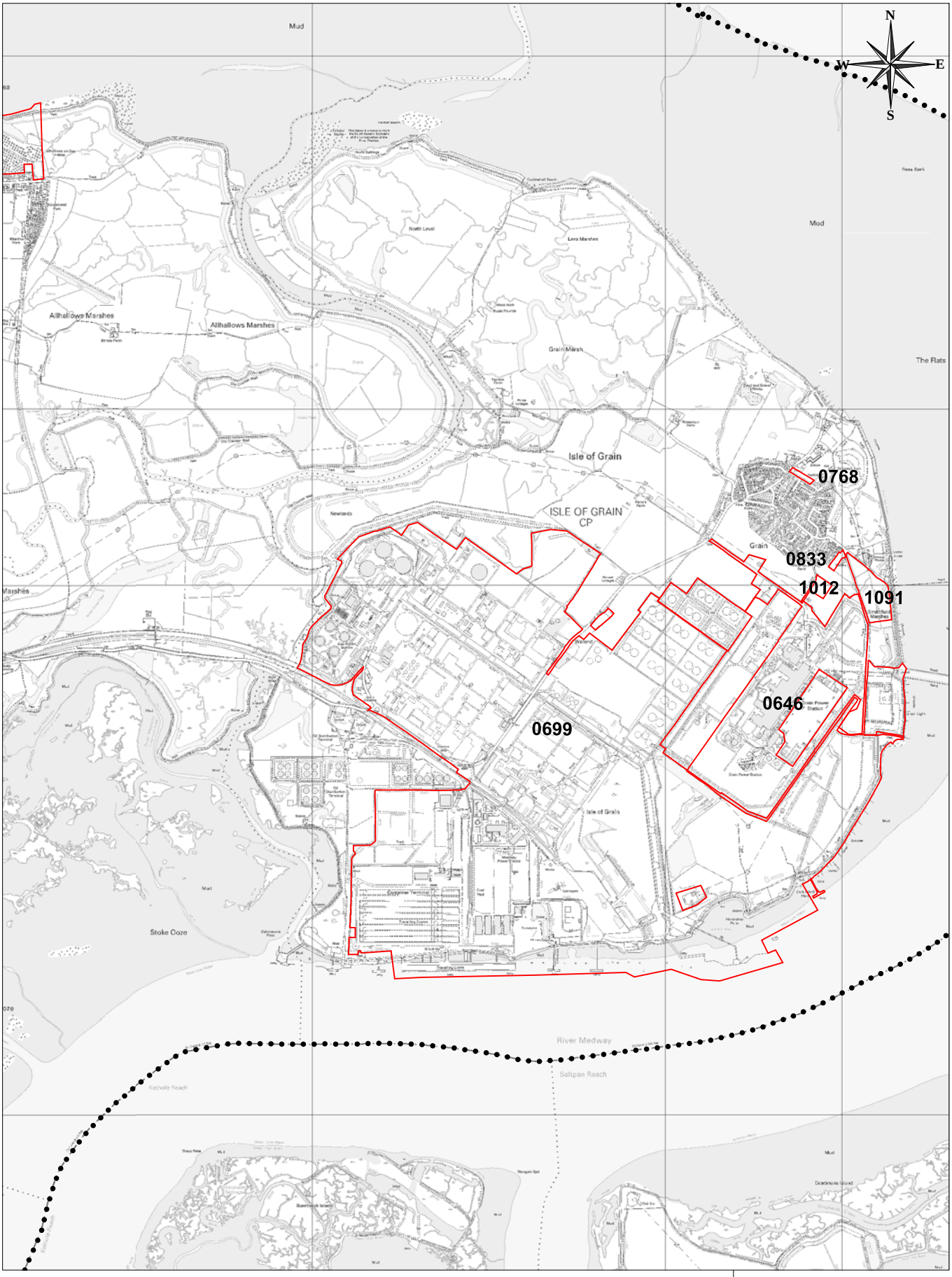

Map 5

Scale:1:30000 12/11/15

© Crown copyright and database rights 2012 Ordnance Survey licence number 100024225.

© Medway Council, 2012

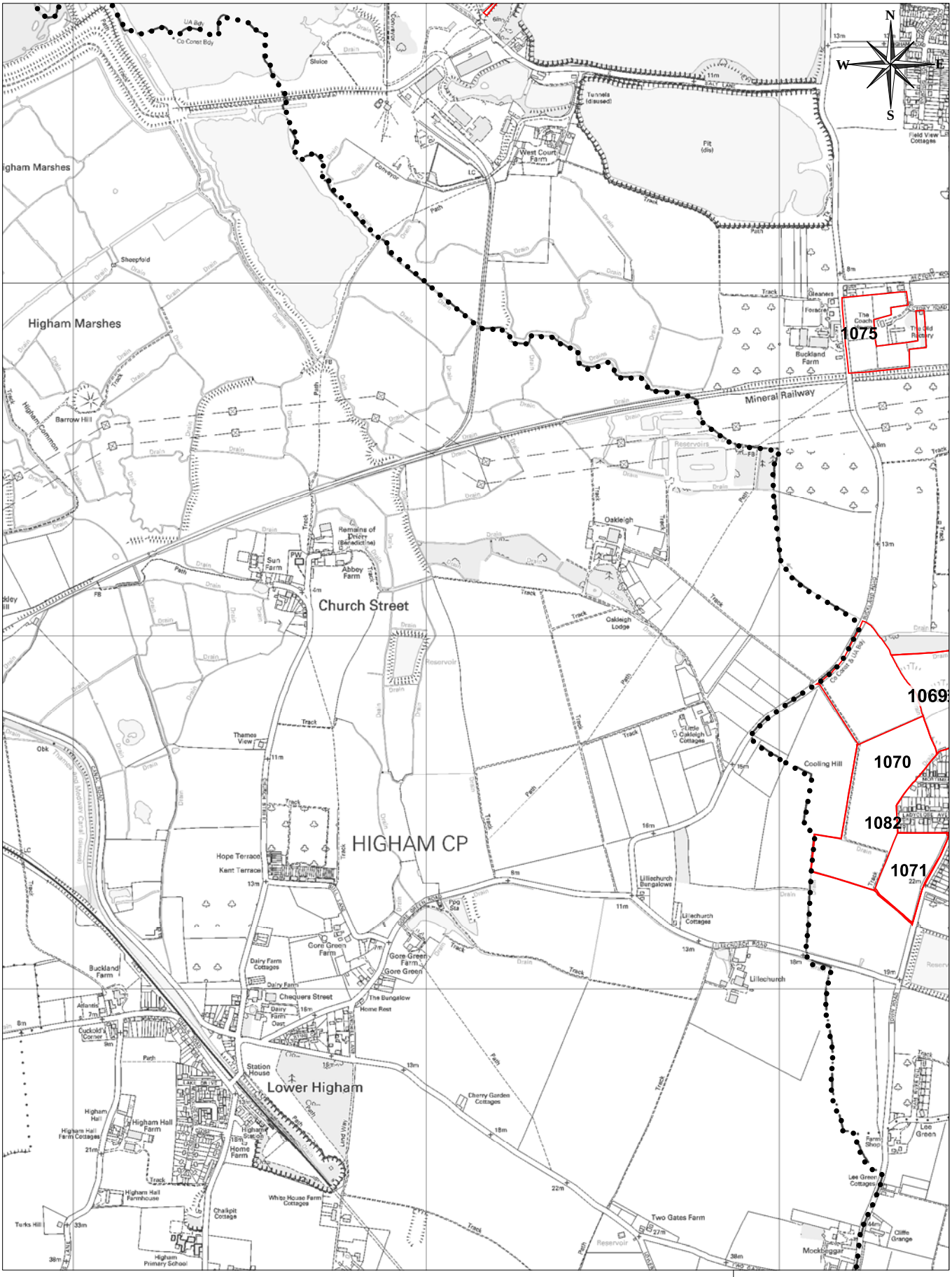

Map 6

Medway Council
Serving You

Scale:1:15000 12/11/15

© Crown copyright and database rights 2012 Ordnance Survey licence number 100024225.

© Medway Council, 2012

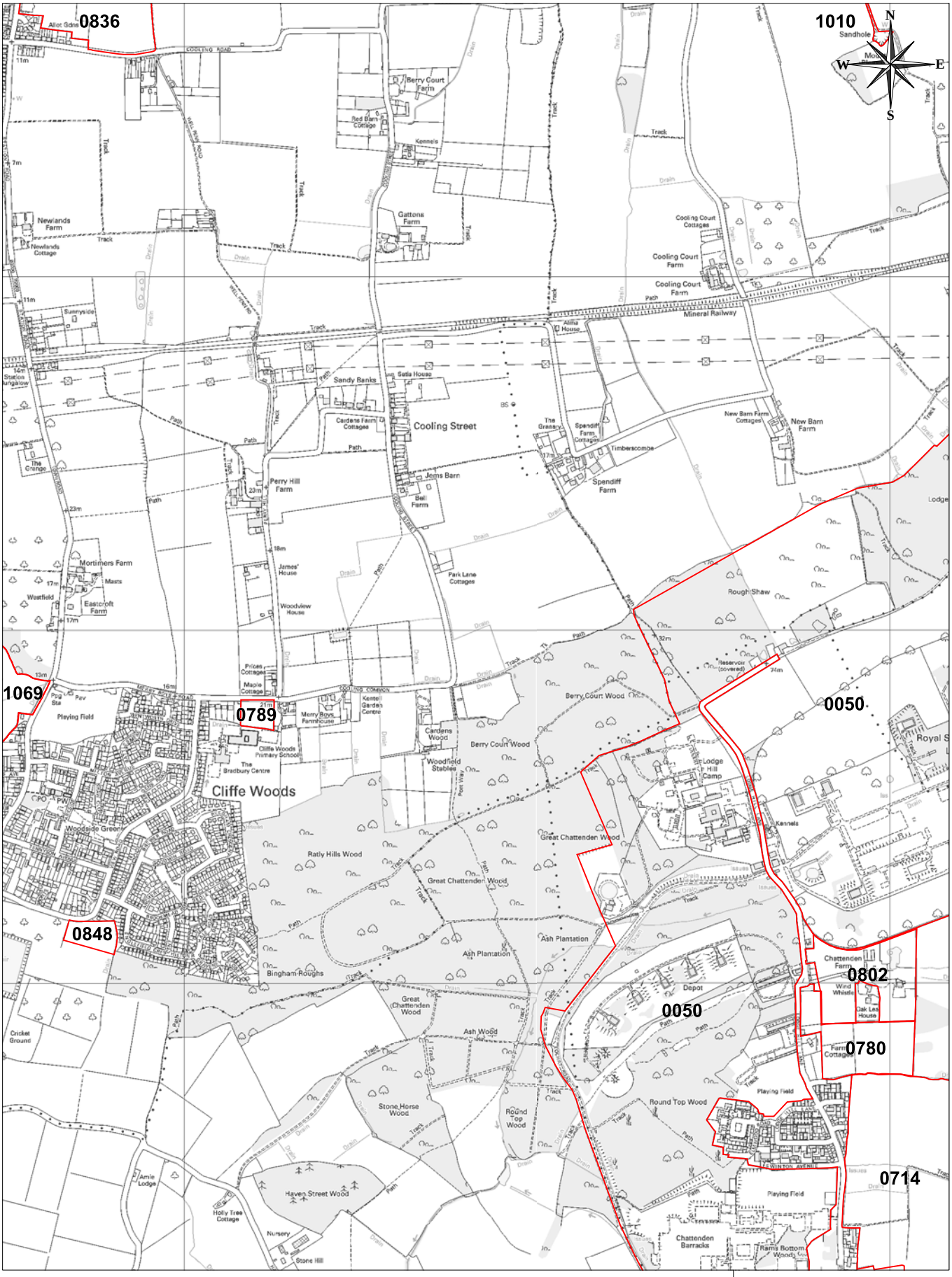

Map 7

Medway Council
Serving You

Scale:1:15000 12/11/15

© Crown copyright and database rights 2012 Ordnance Survey licence number 100024225.

© Medway Council, 2012

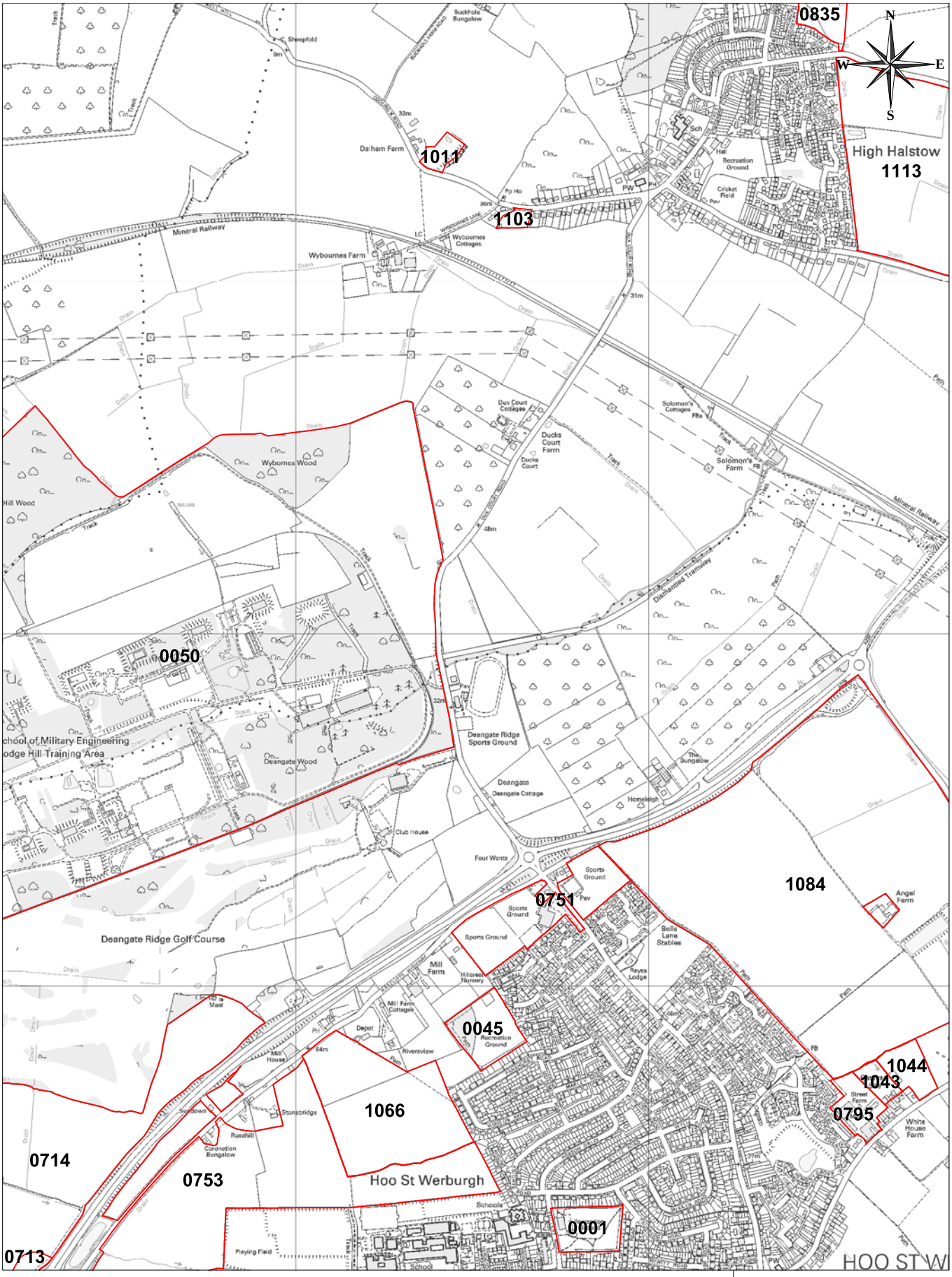

Map 8

Medway Council
Serving You

Scale:1:15000 12/11/15

© Crown copyright and database rights 2012 Ordnance Survey licence number 100024225.

© Medway Council, 2012

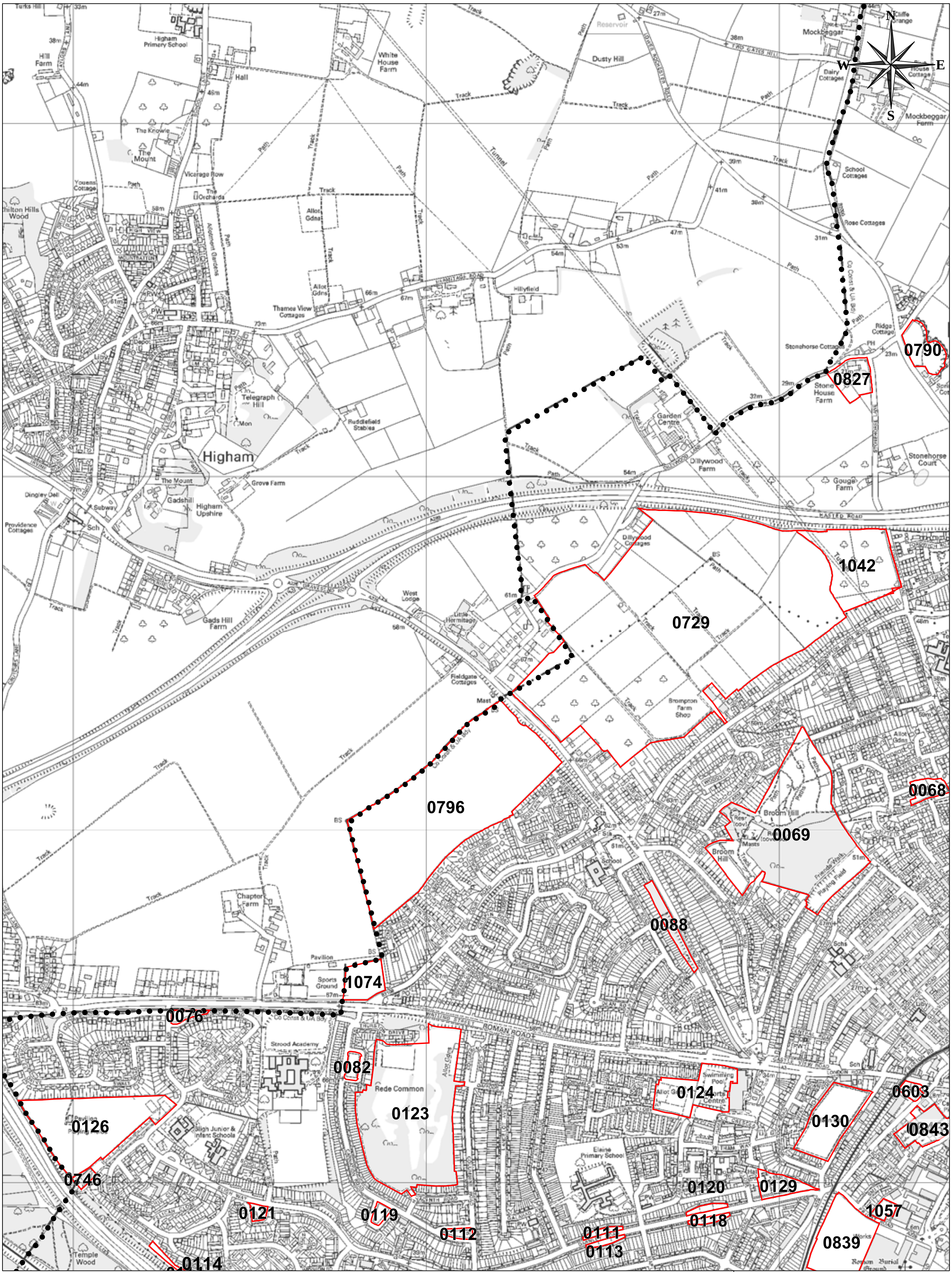

Map 9

Medway Council
Serving You

Scale:1:15000 12/11/15

© Crown copyright and database rights 2012 Ordnance Survey licence number 100024225.

© Medway Council, 2012

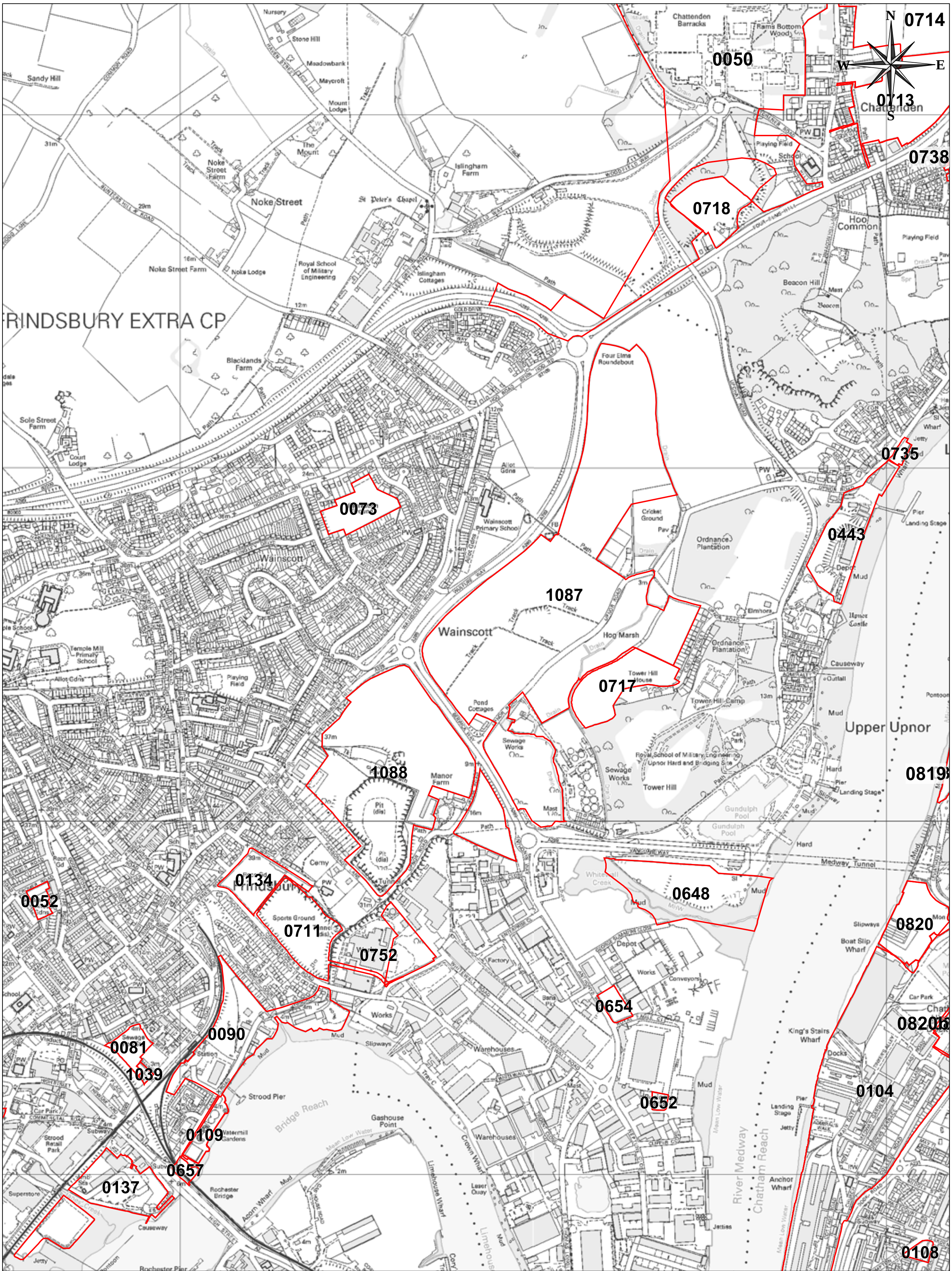

Map 10

Scale:1:15000 12/11/15

© Medway Council, 2012

© Crown copyright and database rights 2012 Ordnance Survey licence number 100024225.

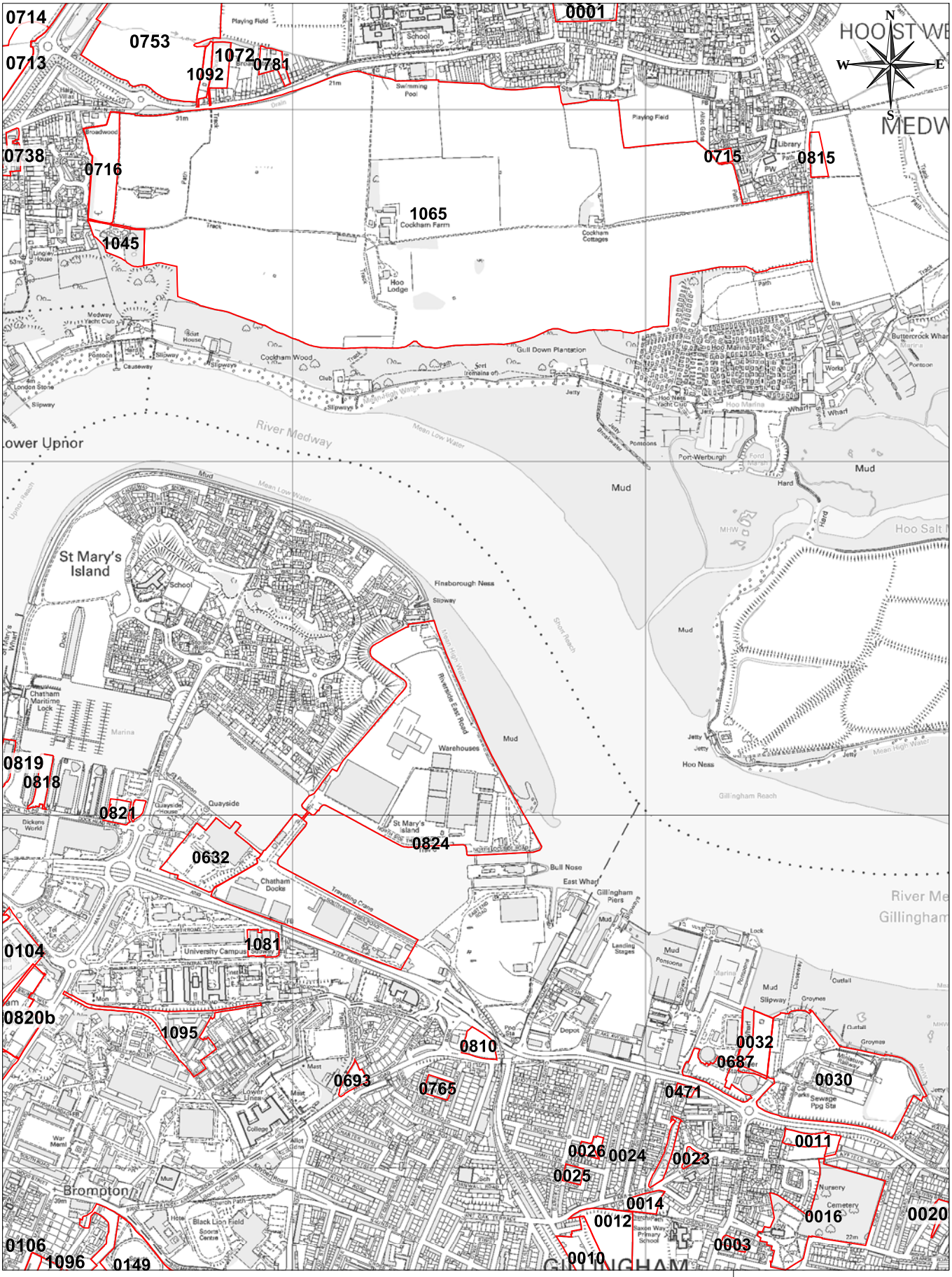

Map 11

Medway Council
Serving You

Scale:1:15000 12/11/15

© Crown copyright and database rights 2012 Ordnance Survey licence number 100024225.

© Medway Council, 2012

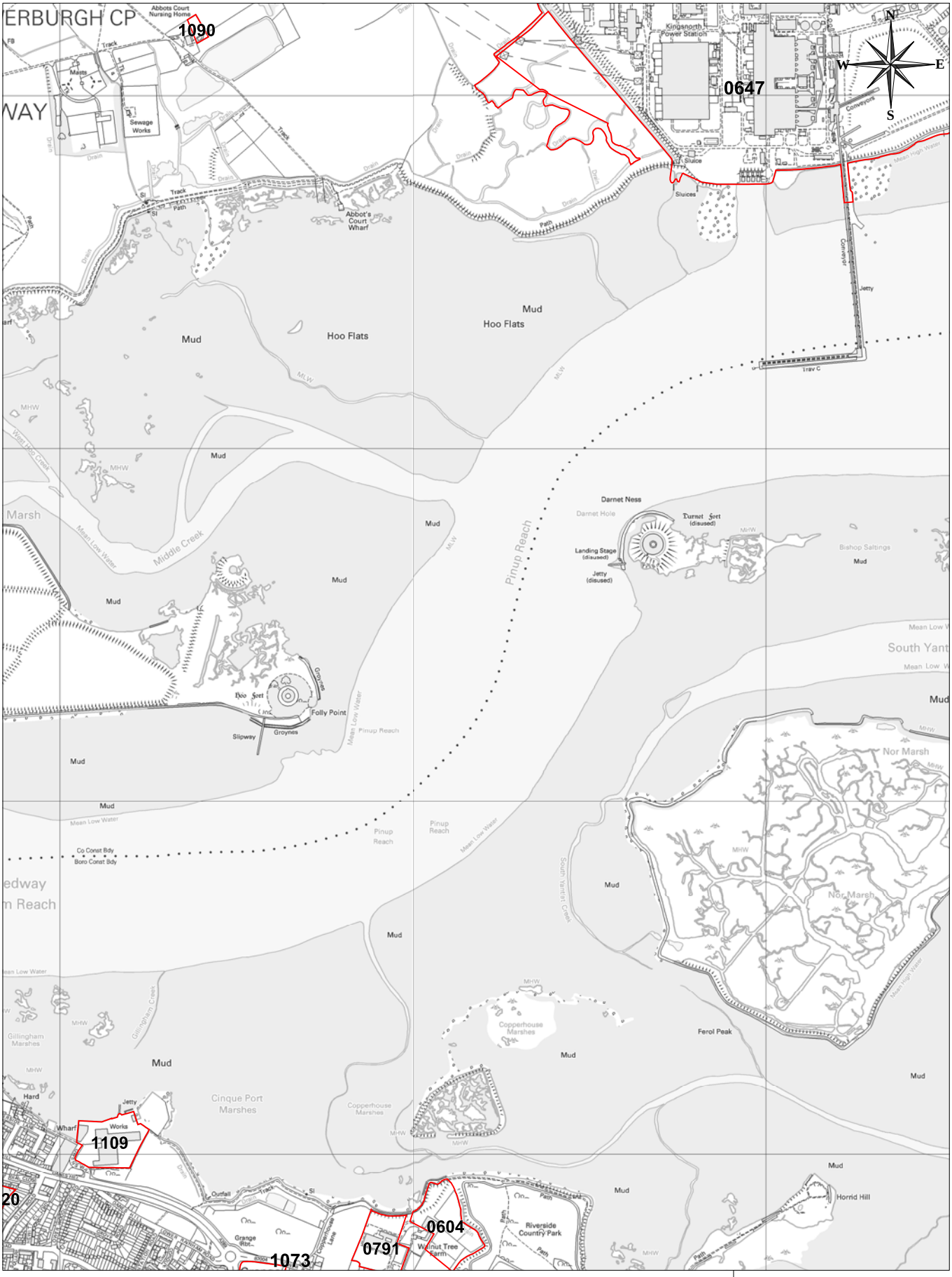

Map 12

Medway Council
Serving You

Scale:1:15000 12/11/15

© Crown copyright and database rights 2012 Ordnance Survey licence number 100024225.

© Medway Council, 2012

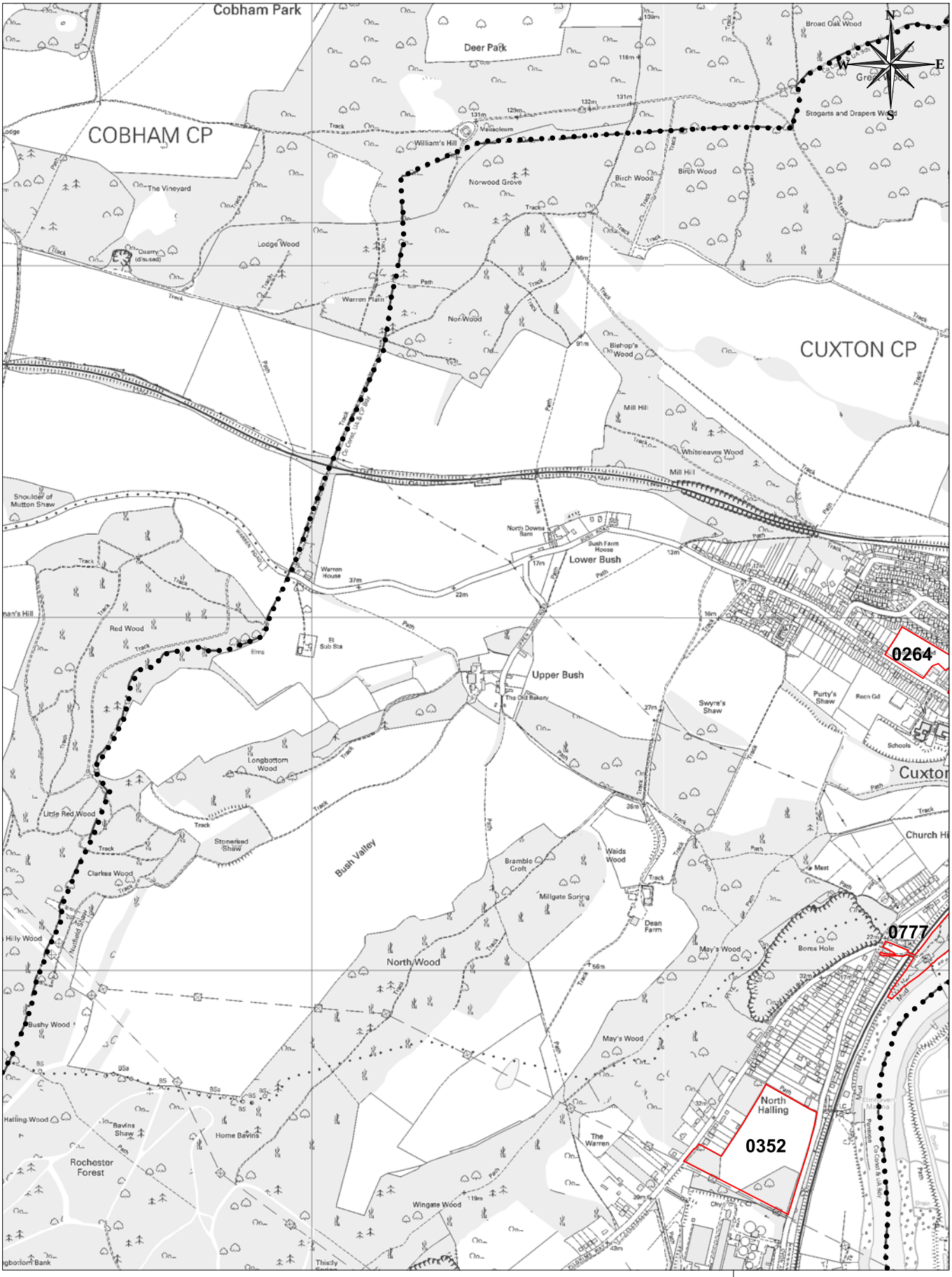

Map 13

Scale:1:15000 12/11/15

© Crown copyright and database rights 2012 Ordnance Survey licence number 100024225.

© Medway Council, 2012

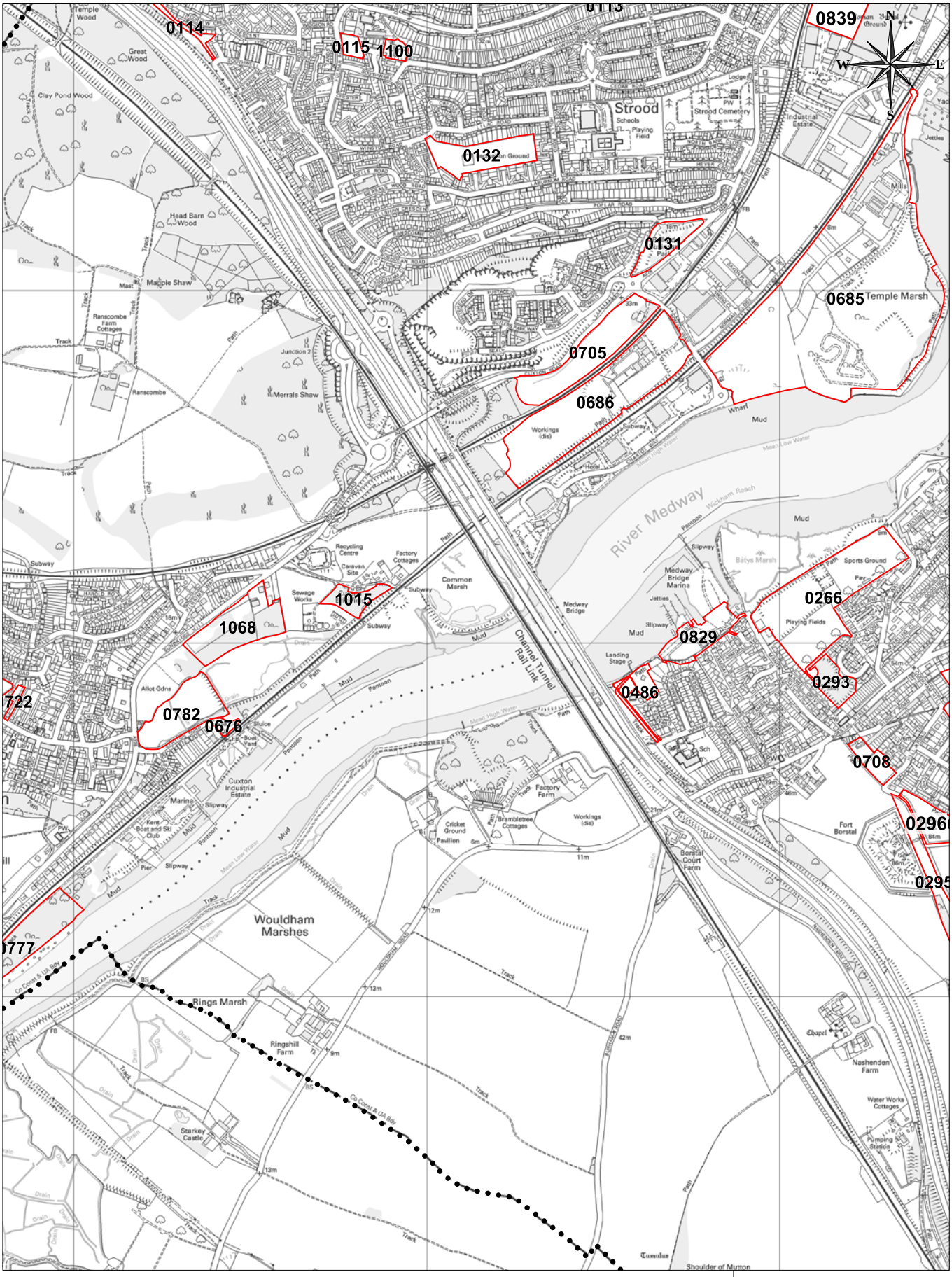

Map 14

Medway Council
Serving You

Scale:1:15000 12/11/15

© Crown copyright and database rights 2012 Ordnance Survey licence number 100024225.

© Medway Council, 2012

Map 15

Medway Council
Serving You

Scale:1:15000 12/11/15

© Crown copyright and database rights 2012 Ordnance Survey licence number 100024225.

© Medway Council, 2012

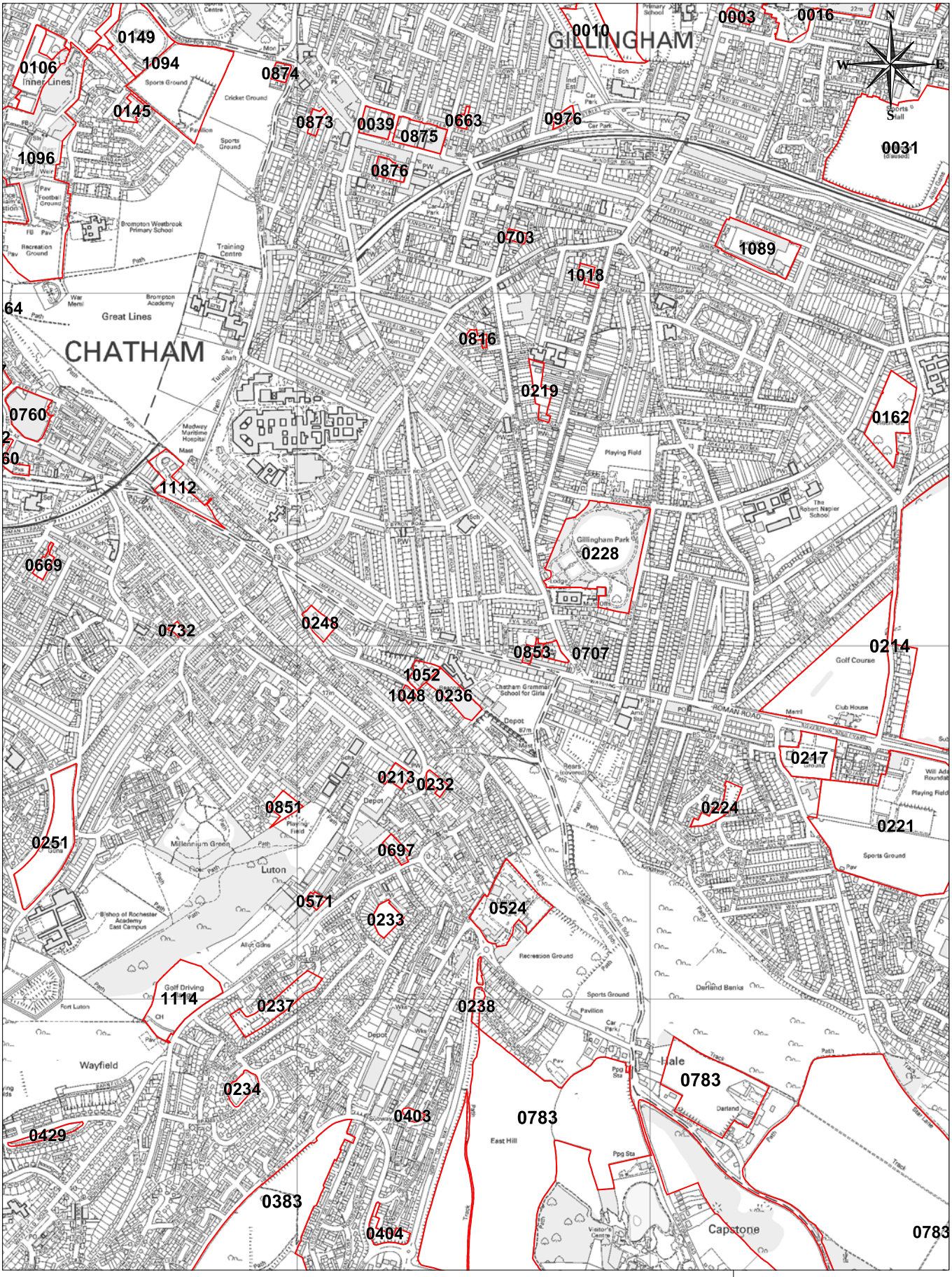

Map 16

Scale:1:15000 12/11/15

© Crown copyright and database rights 2012 Ordnance Survey licence number 100024225.

© Medway Council, 2012

Map 17

Medway Council
Serving You

Scale:1:15000 12/11/15

© Crown copyright and database rights 2012 Ordnance Survey licence number 100024225.

© Medway Council, 2012

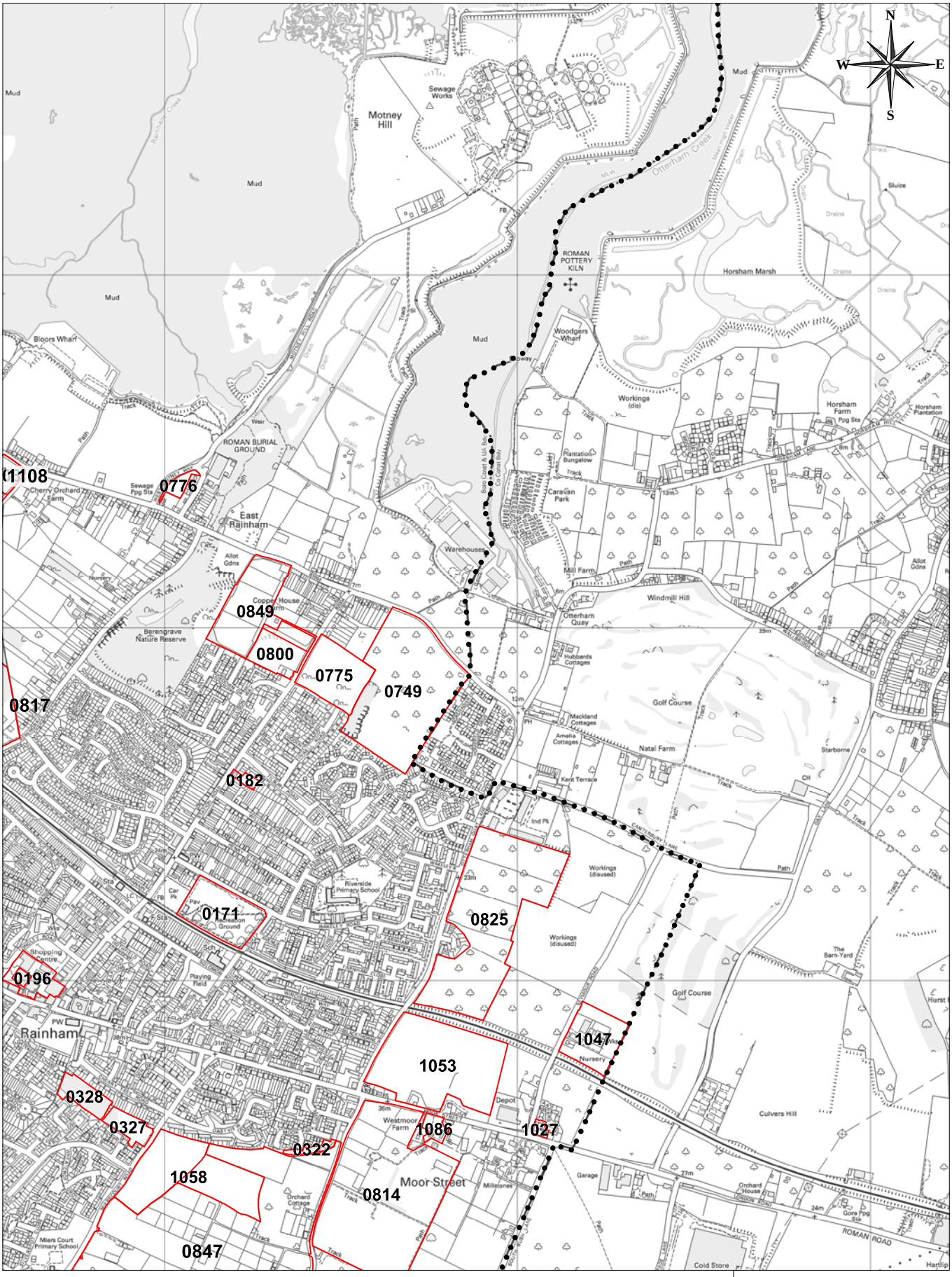

Map 18

Medway Council
Serving You

Scale:1:15000 12/11/15

© Crown copyright and database rights 2012 Ordnance Survey licence number 100024225.

© Medway Council, 2012

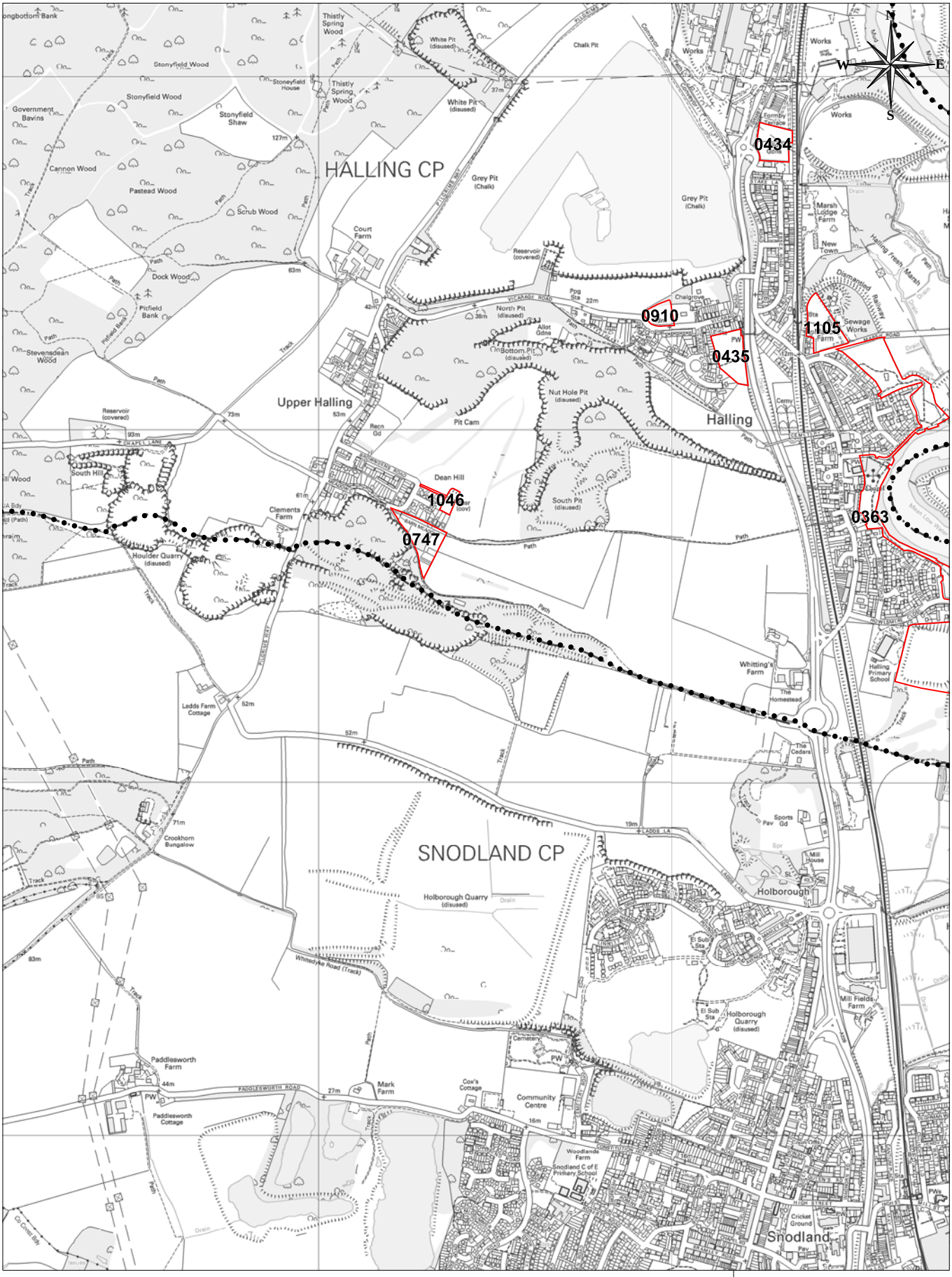

Map 19

Medway Council
Serving You

Scale:1:15000 12/11/15

© Crown copyright and database rights 2012 Ordnance Survey licence number 100024225.

© Medway Council, 2012

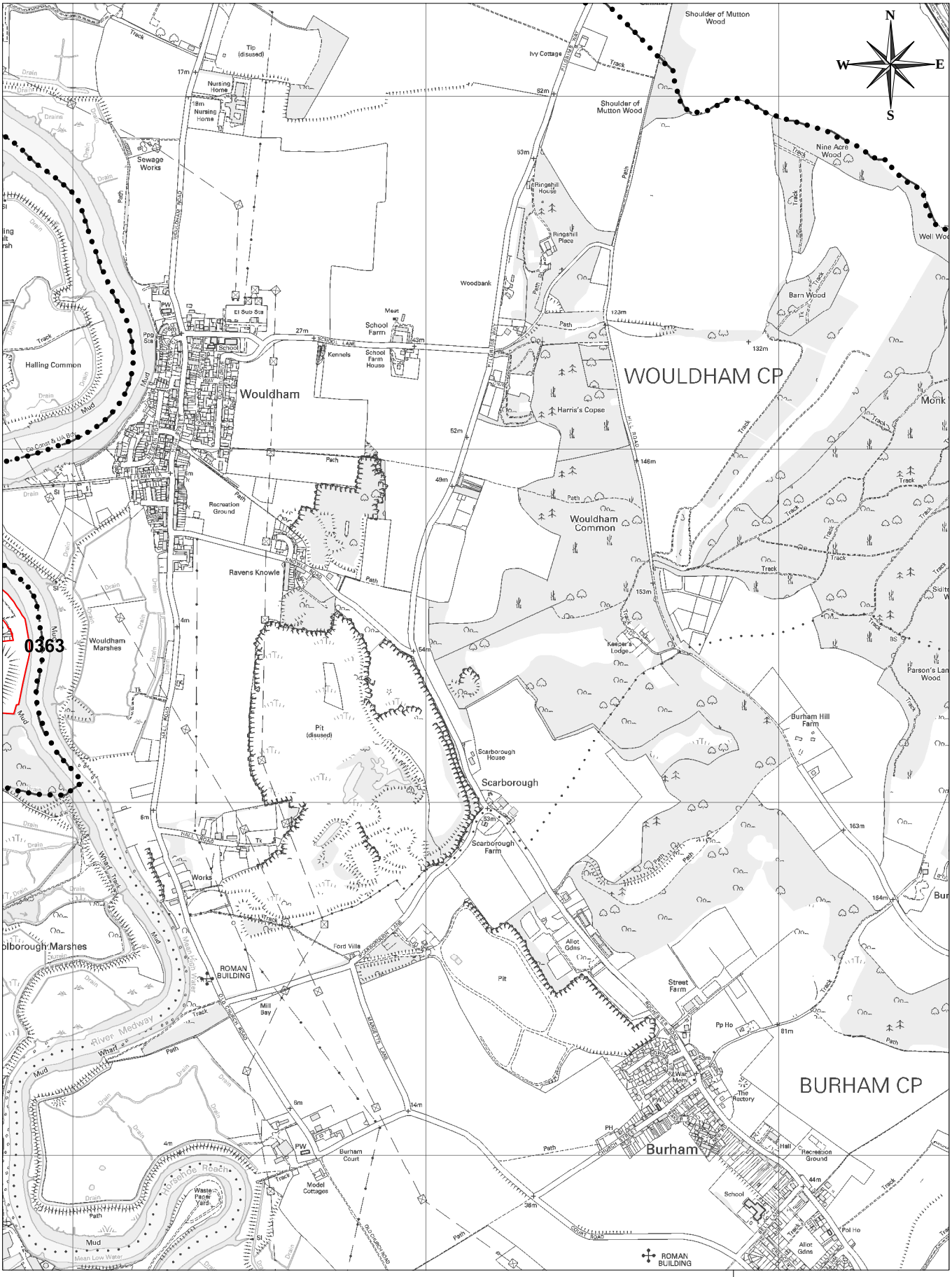

Map 20

Medway Council
Serving You

Scale:1:15000 13/11/15

© Crown copyright and database rights 2012 Ordnance Survey licence number 100024225.

© Medway Council, 2012

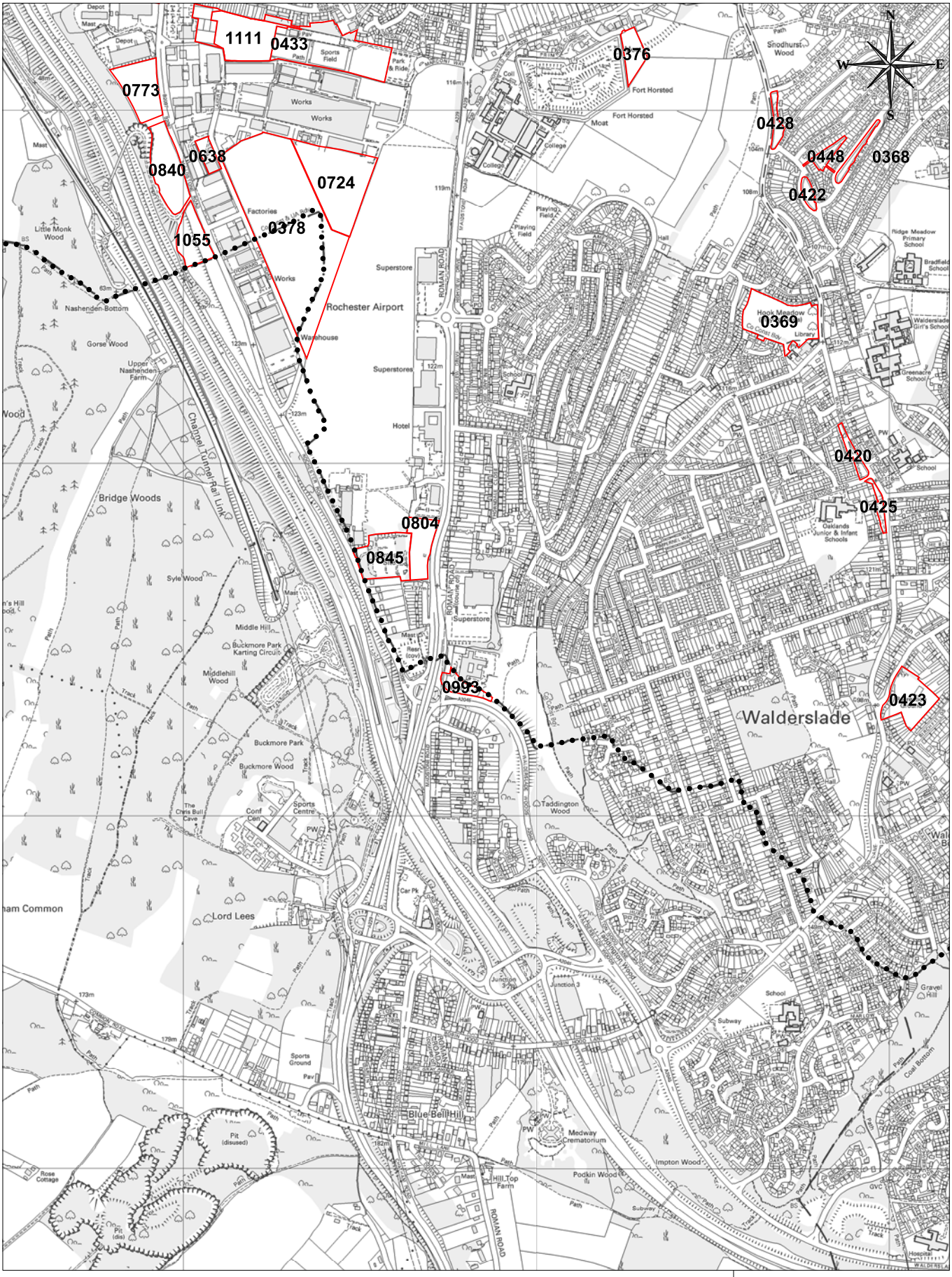

Map 21

Scale:1:15000 12/11/15

© Crown copyright and database rights 2012 Ordnance Survey licence number 100024225.

© Medway Council, 2012

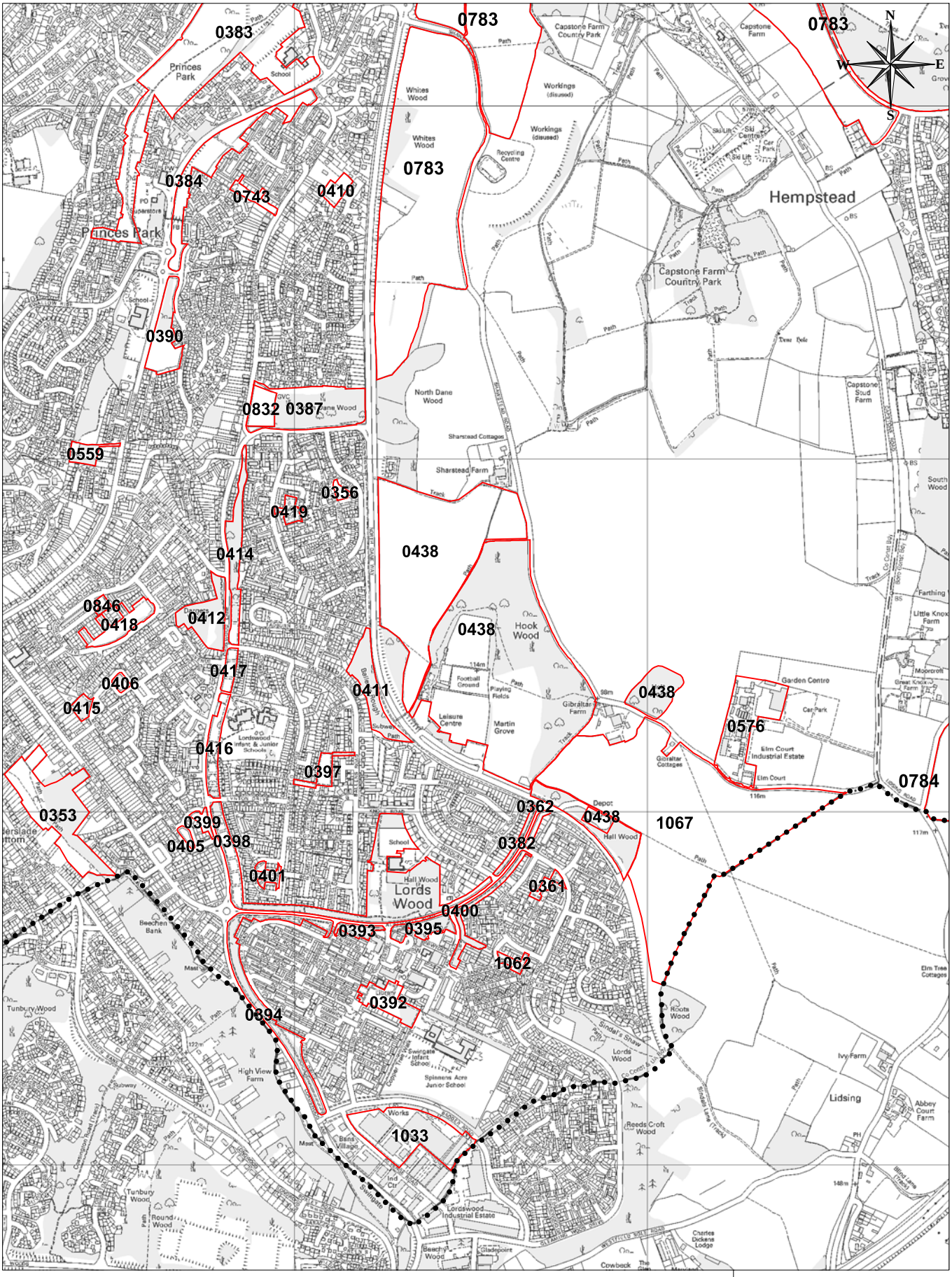

Map 22

Scale:1:15000 12/11/15

© Crown copyright and database rights 2012 Ordnance Survey licence number 100024225.

© Medway Council, 2012

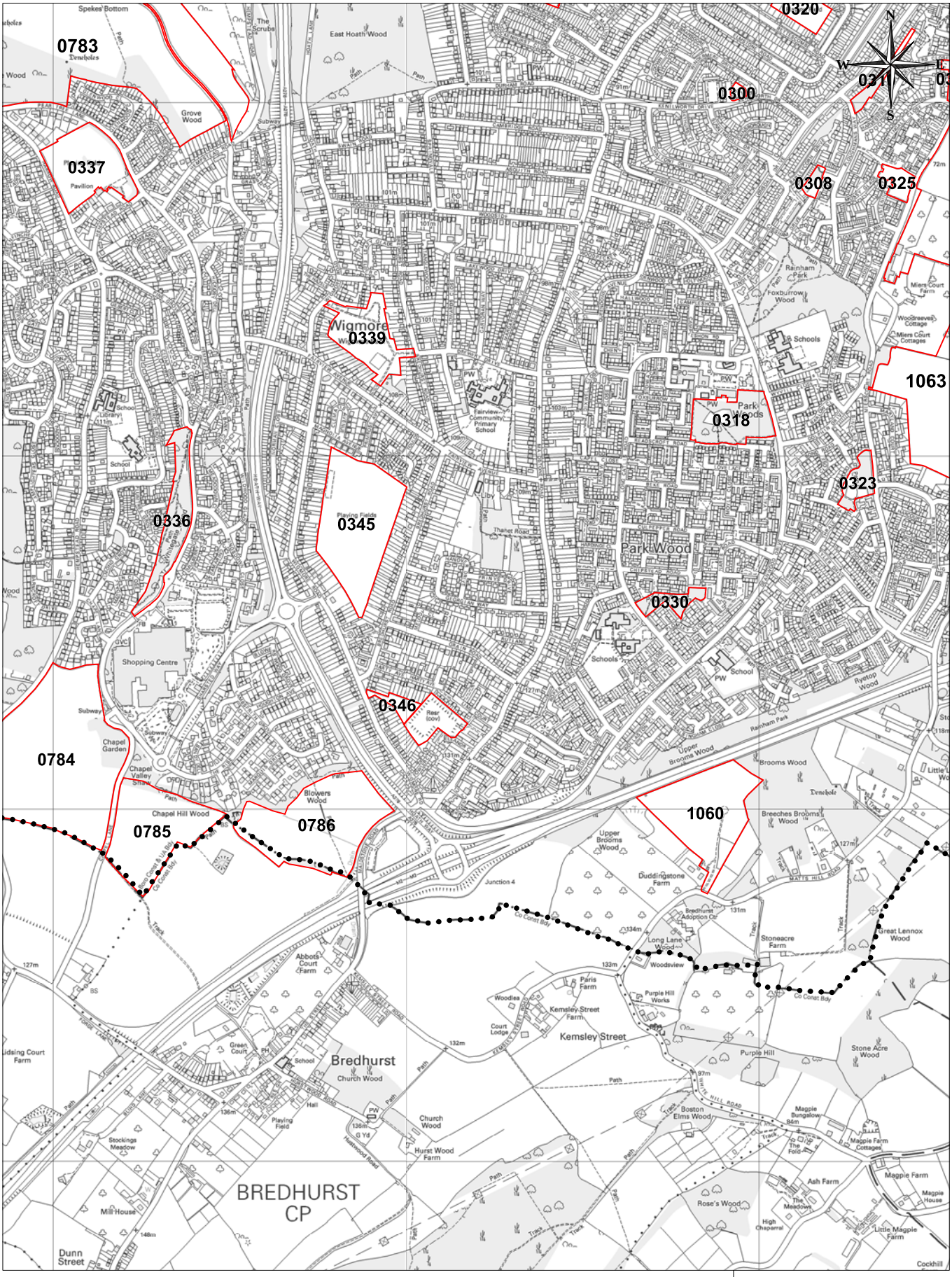

Map 23

Scale:1:15000 12/11/15

© Crown copyright and database rights 2012 Ordnance Survey licence number 100024225.

© Medway Council, 2012

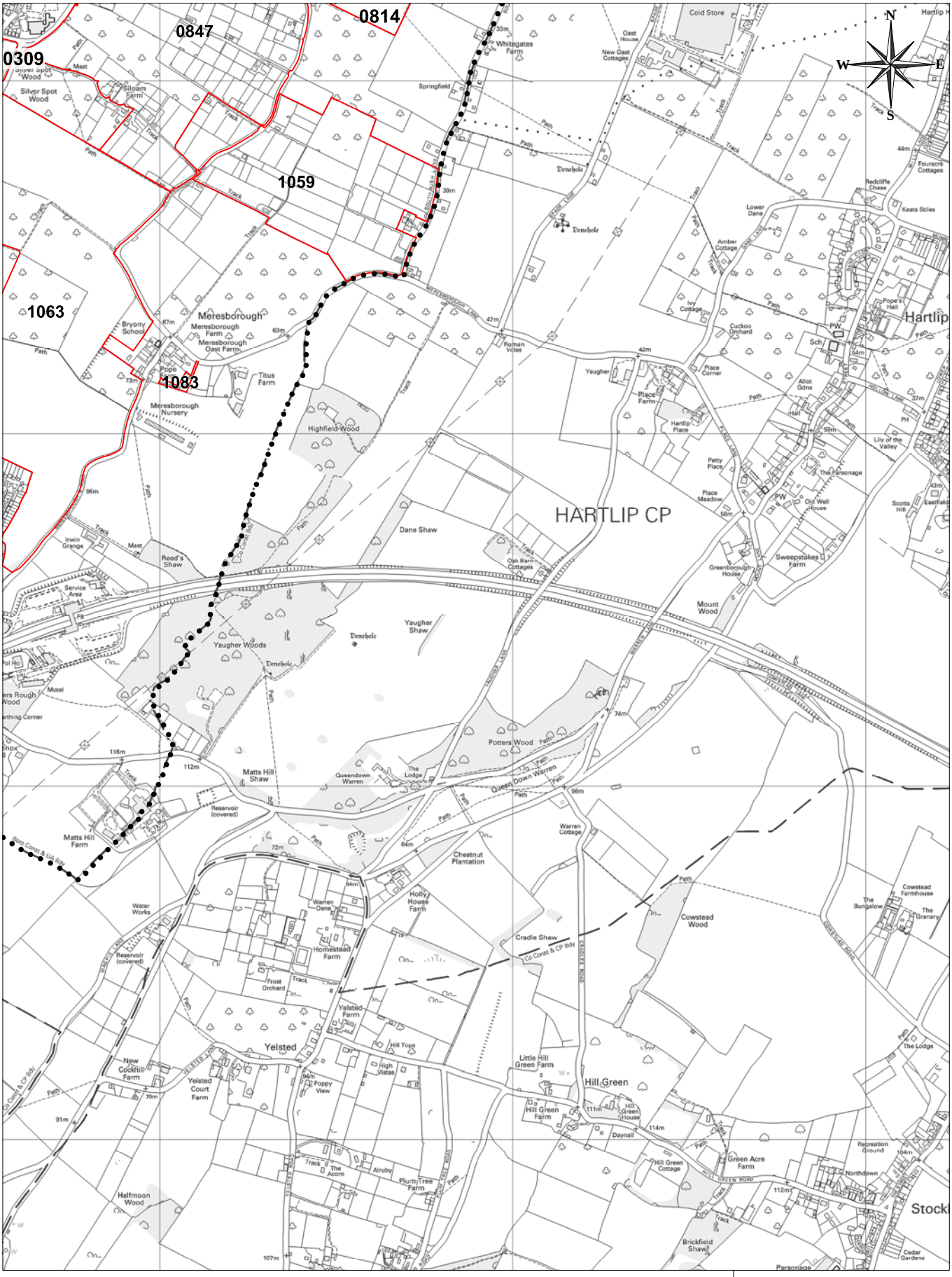

Map 24

Scale:1:15000 12/11/15

© Crown copyright and database rights 2012 Ordnance Survey licence number 100024225.

© Medway Council, 2012